

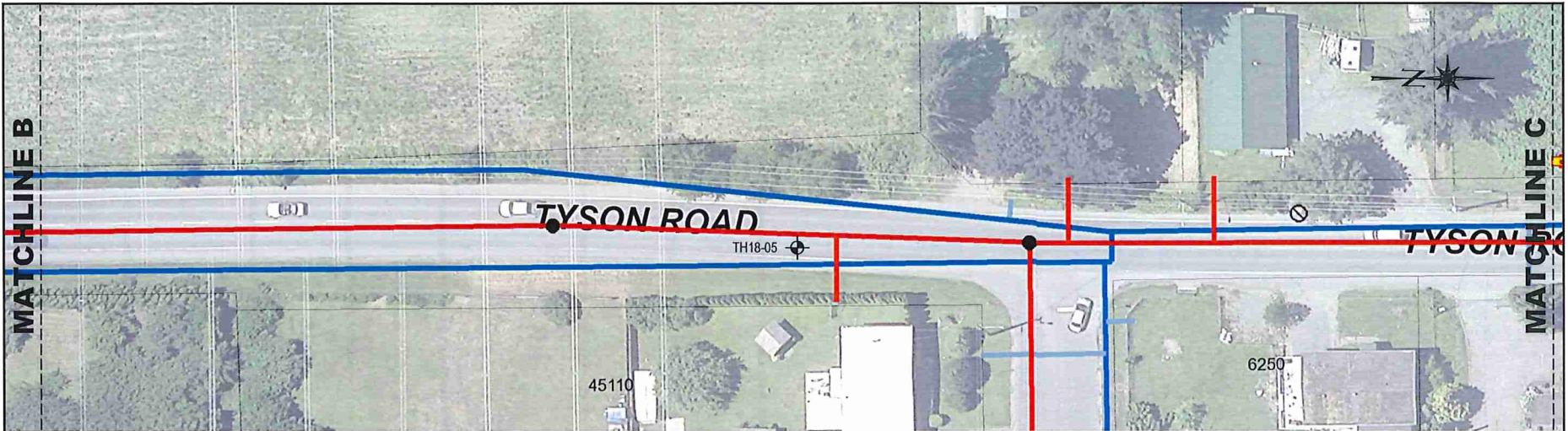
REFERENCE AIR PHOTO FROM CHILLIWACK WEBMAP



Rev.	Description	Date

Client	McElhanney Consulting Services Ltd.
Project	Transportation Preliminary Designs Chilliwack, BC
Project no.	18-7572
Drawn	DD
Design	AJ
Checked	SH

Title	Location Plan Tyson Rd - Watson Rd to Evans Rd		
Date	March 23, 2018	Scale	1:500
Drawing no.	18-7572-04		



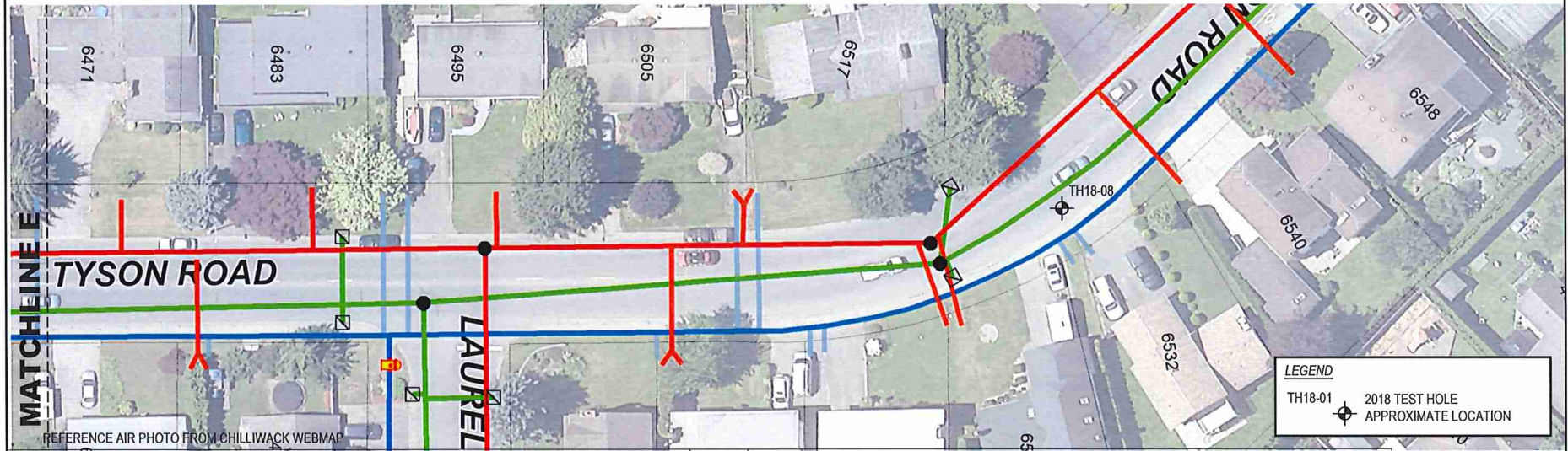
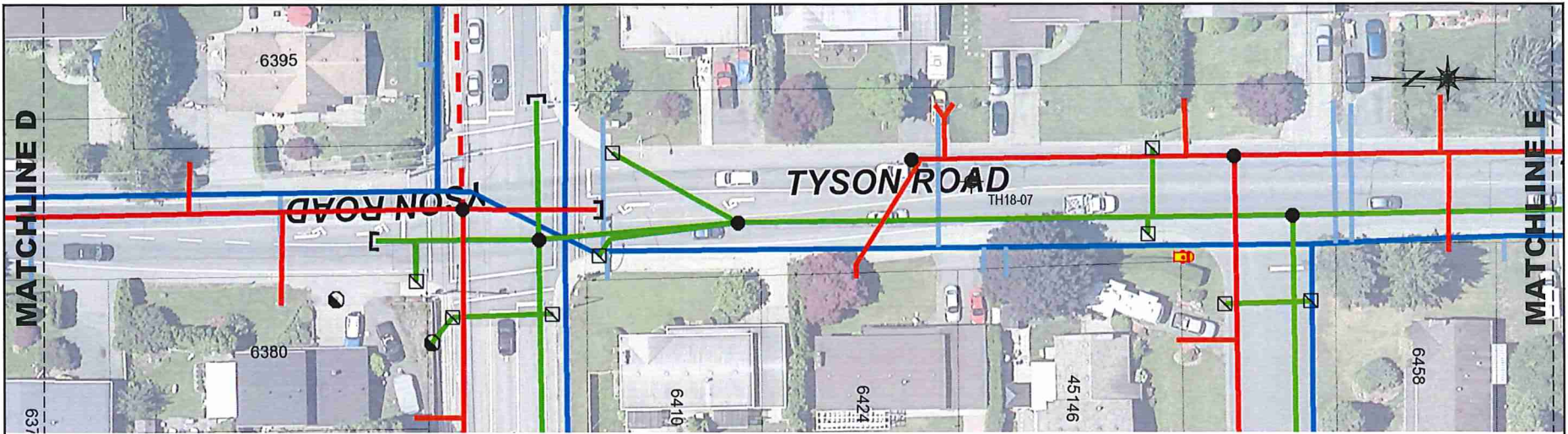
LEGEND

TH18-01 2018 TEST HOLE APPROXIMATE LOCATION

REFERENCE AIR PHOTO FROM CHILLIWACK WEBMAP



Rev.	Description	Date	Client	Title		
			McElhanney Consulting Services Ltd.	Location Plan		
			Transportation Preliminary Designs Chilliwack, BC	Tyson Rd - Watson Rd to Evans Rd		
			Project no. 18-7572	Drawn DD	Design AJ	Checked SH
			Date March 23, 2018	Scale 1:500	Drawing no. 18-7572-05	



REFERENCE AIR PHOTO FROM CHILLIWACK WEBMAP



Rev.	Description	Date

Client	McElhanney Consulting Services Ltd.		
Project	Transportation Preliminary Designs Chilliwack, BC		
Project no.	18-7572	Drawn	DD
		Design	AJ
		Checked	SH

Title		Location Plan Tyson Rd - Watson Rd to Evans Rd	
Date	March 23, 2018	Scale	1:500
Drawing no.	18-7572-06		



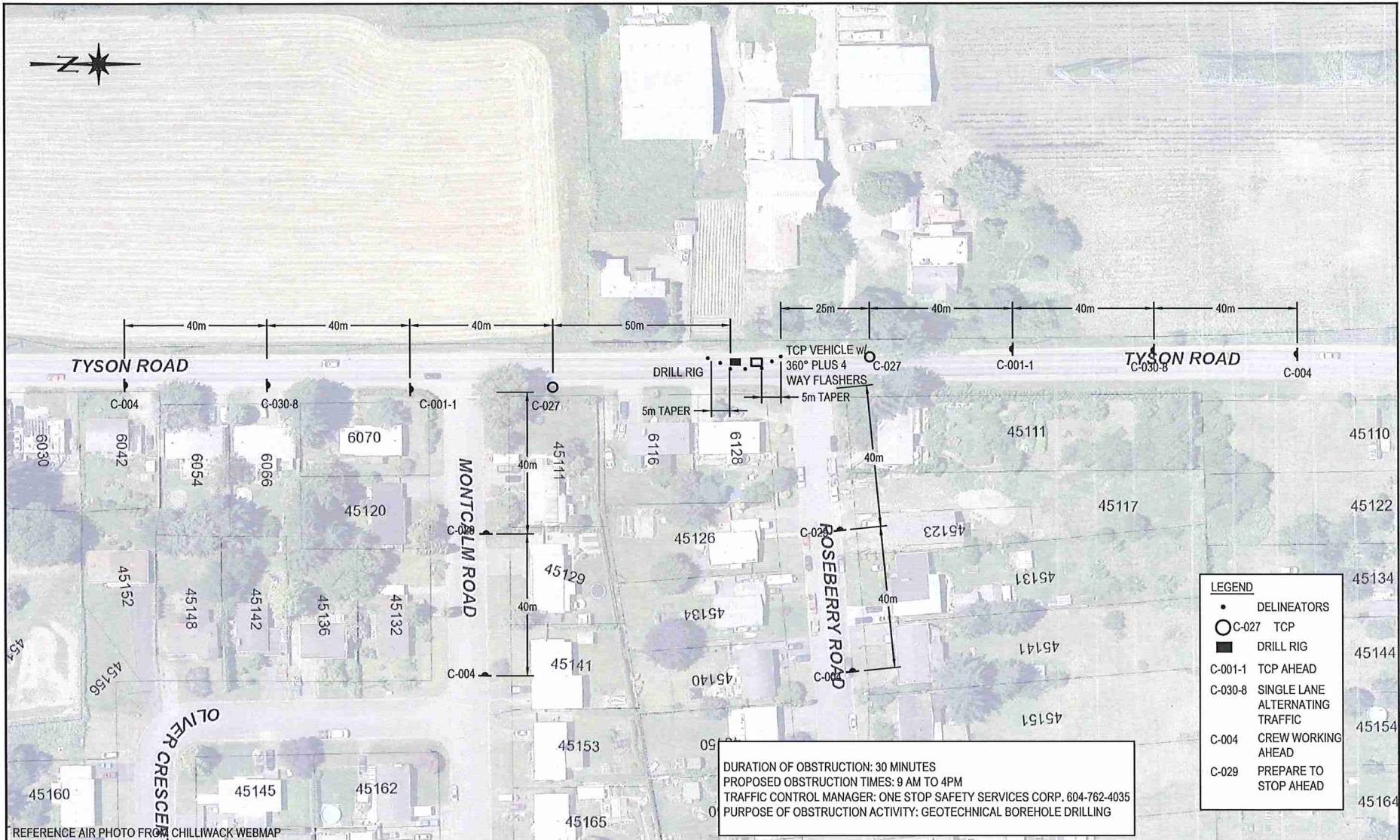
LEGEND	
•	DELINEATORS
○	C-027 TCP
■	DRILL RIG
C-001-1	TCP AHEAD
C-030-8	SINGLE LANE ALTERNATING TRAFFIC
C-004	CREW WORKING AHEAD
C-029	PREPARE TO STOP AHEAD

DURATION OF OBSTRUCTION: 30 MINUTES
 PROPOSED OBSTRUCTION TIMES: 9 AM TO 4 PM
 TRAFFIC CONTROL MANAGER: ONE STOP SAFETY SERVICES CORP. 604-762-4035
 PURPOSE OF OBSTRUCTION ACTIVITY: GEOTECHNICAL BOREHOLE DRILLING

REFERENCE AIR PHOTO FROM CHILLIWACK WEBMAP



Rev.	Description	Date	Client	Title					
			McElhanney Consulting Services Ltd.	TRAFFIC MANAGEMENT PLAN Test Hole 3					
			Transportations Preliminary Designs Chilliwack, BC						
			Project no. 18-7572	Drawn DD	Design DD	Checked SH	Date March 29, 2018	Scale 1:1500	Drawing no. 18-7572-TMP-03



LEGEND	
•	DELINEATORS
○	C-027 TCP
■	DRILL RIG
C-001-1	TCP AHEAD
C-030-8	SINGLE LANE ALTERNATING TRAFFIC
C-004	CREW WORKING AHEAD
C-029	PREPARE TO STOP AHEAD

DURATION OF OBSTRUCTION: 30 MINUTES
 PROPOSED OBSTRUCTION TIMES: 9 AM TO 4PM
 TRAFFIC CONTROL MANAGER: ONE STOP SAFETY SERVICES CORP. 604-762-4035
 PURPOSE OF OBSTRUCTION ACTIVITY: GEOTECHNICAL BOREHOLE DRILLING

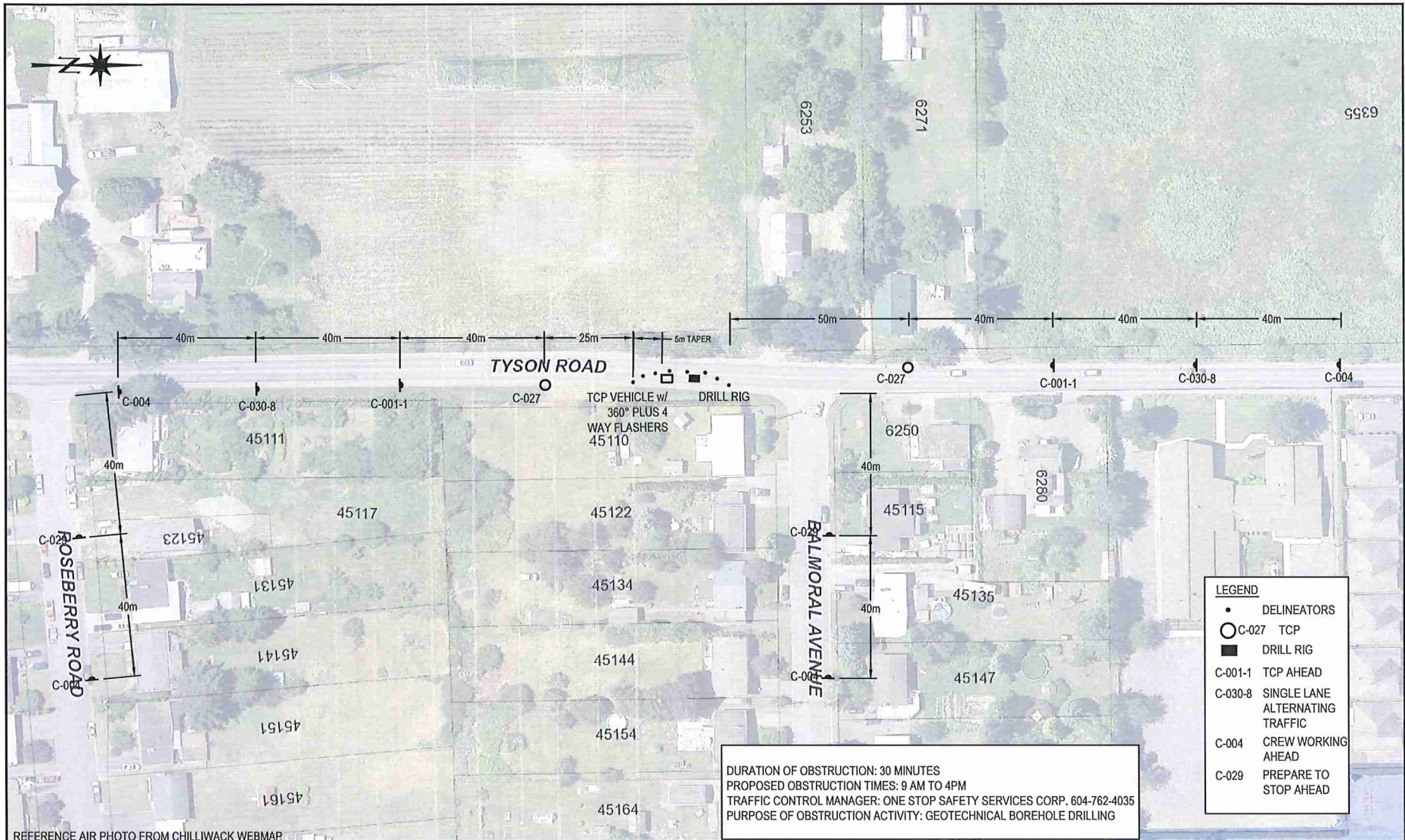
REFERENCE AIR PHOTO FROM CHILLIWACK WEBMAP



Rev.	Description	Date

Client	McElhanney Consulting Services Ltd.		
Project	Transportations Preliminary Designs Chilliwack, BC		
Project no.	18-7572	Drawn	DD
		Design	DD
		Checked	SH

Title		TRAFFIC MANAGEMENT PLAN Test Hole 4	
Date	March 29, 2018	Scale	1:1000
Drawing no.	18-7572-TMP-04		



DURATION OF OBSTRUCTION: 30 MINUTES
 PROPOSED OBSTRUCTION TIMES: 9 AM TO 4PM
 TRAFFIC CONTROL MANAGER: ONE STOP SAFETY SERVICES CORP. 604-762-4035
 PURPOSE OF OBSTRUCTION ACTIVITY: GEOTECHNICAL BOREHOLE DRILLING

LEGEND	
•	DELINEATORS
○	C-027 TCP
■	DRILL RIG
C-001-1	TCP AHEAD
C-030-8	SINGLE LANE ALTERNATING TRAFFIC
C-004	CREW WORKING AHEAD
C-029	PREPARE TO STOP AHEAD

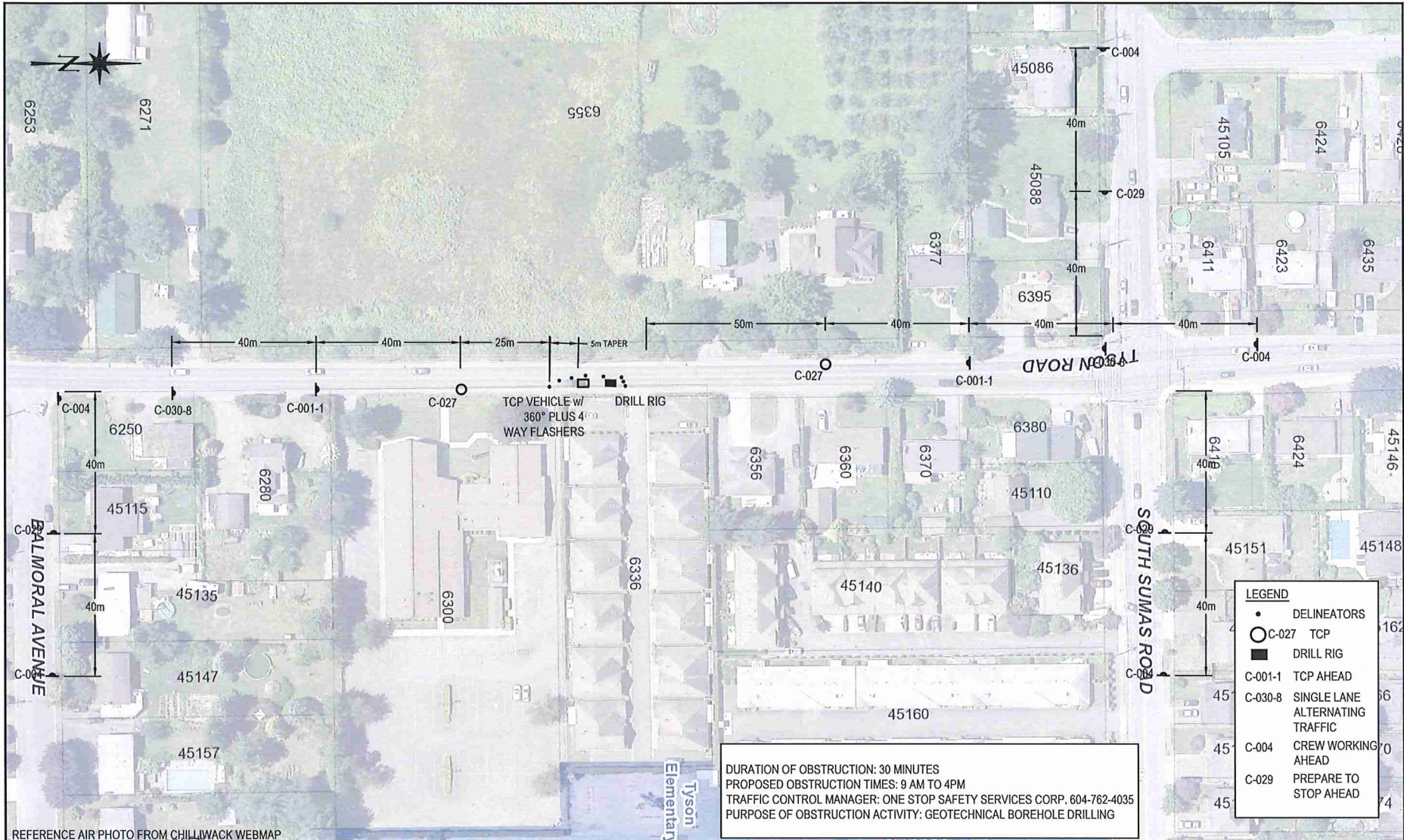
REFERENCE AIR PHOTO FROM CHILLIWACK WEBMAP



Rev.	Description	Date

Client	McElhanney Consulting Services Ltd.						
Project	Transportations Preliminary Designs Chilliwack, BC						
Project no.	18-7572	Drawn	DD	Design	DD	Checked	SH

Title		TRAFFIC MANAGEMENT PLAN Test Hole 5			
Date	March 29, 2018	Scale	1:1000	Drawing no.	18-7572-TMP-05



LEGEND	
•	DELINEATORS
○	C-027 TCP
■	DRILL RIG
—	C-001-1 TCP AHEAD
—	C-030-8 SINGLE LANE ALTERNATING TRAFFIC
—	C-004 CREW WORKING AHEAD
—	C-029 PREPARE TO STOP AHEAD

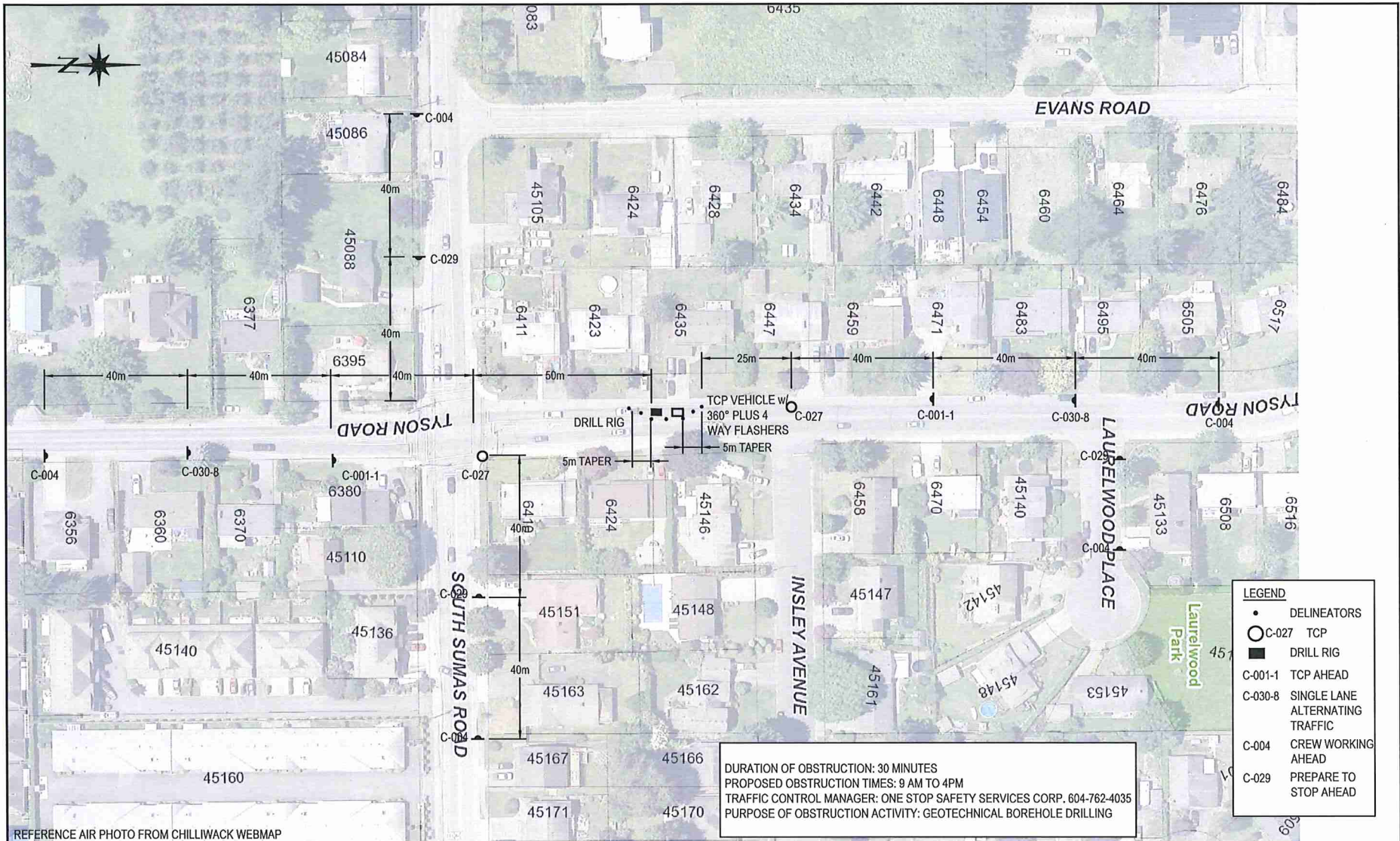
DURATION OF OBSTRUCTION: 30 MINUTES
 PROPOSED OBSTRUCTION TIMES: 9 AM TO 4 PM
 TRAFFIC CONTROL MANAGER: ONE STOP SAFETY SERVICES CORP. 604-762-4035
 PURPOSE OF OBSTRUCTION ACTIVITY: GEOTECHNICAL BOREHOLE DRILLING

REFERENCE AIR PHOTO FROM CHILLIWACK WEBMAP



Rev.	Description	Date

Client	McElhanney Consulting Services Ltd.	Title	TRAFFIC MANAGEMENT PLAN		
Project	Transportations Preliminary Designs Chilliwack, BC		Test Hole 6		
Project no.	18-7572	Drawn	DD	Design	DD
		Checked	SH	Date	March 29, 2018
		Scale	1:1000	Drawing no.	18-7572-TMP-06



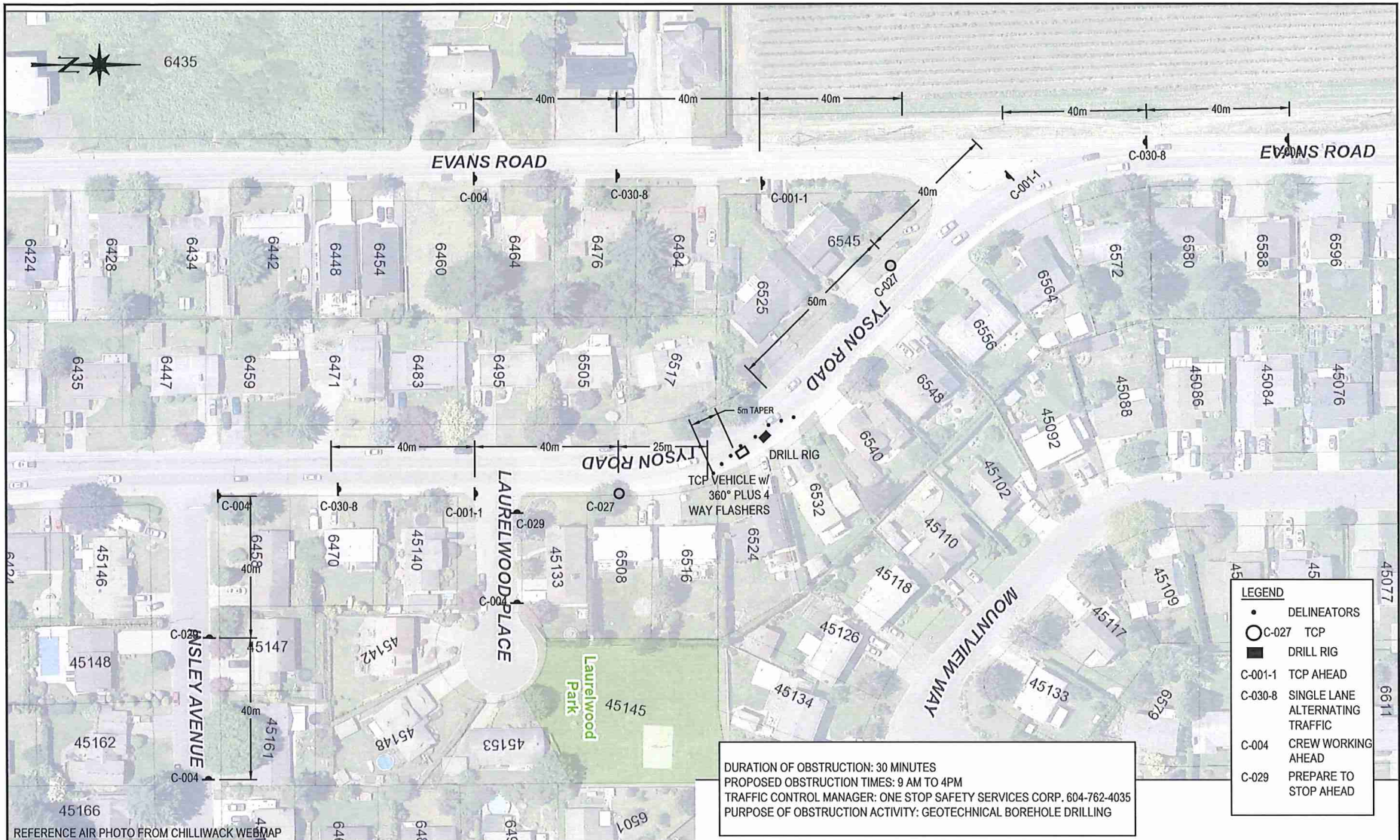
REFERENCE AIR PHOTO FROM CHILLIWACK WEBMAP

DURATION OF OBSTRUCTION: 30 MINUTES
 PROPOSED OBSTRUCTION TIMES: 9 AM TO 4 PM
 TRAFFIC CONTROL MANAGER: ONE STOP SAFETY SERVICES CORP. 604-762-4035
 PURPOSE OF OBSTRUCTION ACTIVITY: GEOTECHNICAL BOREHOLE DRILLING

LEGEND	
•	DELINEATORS
○ C-027	TCP
■	DRILL RIG
C-001-1	TCP AHEAD
C-030-8	SINGLE LANE ALTERNATING TRAFFIC
C-004	CREW WORKING AHEAD
C-029	PREPARE TO STOP AHEAD



Rev.	Description	Date	Client				Title				
			McElhanney Consulting Services Ltd.				TRAFFIC MANAGEMENT PLAN				
			Project				Test Hole 7				
			Transportations Preliminary Designs								
			Chilliwack, BC								
			Project no.	Drawn	Design	Checked	Date	Scale	Drawing no.		
			18-7572	DD	DD	SH	March 29, 2018	1:1000	18-7572-TMP-07		



DURATION OF OBSTRUCTION: 30 MINUTES
 PROPOSED OBSTRUCTION TIMES: 9 AM TO 4PM
 TRAFFIC CONTROL MANAGER: ONE STOP SAFETY SERVICES CORP. 604-762-4035
 PURPOSE OF OBSTRUCTION ACTIVITY: GEOTECHNICAL BOREHOLE DRILLING

LEGEND	
•	DELINEATORS
○	C-027 TCP
■	DRILL RIG
C-001-1	TCP AHEAD
C-030-8	SINGLE LANE ALTERNATING TRAFFIC
C-004	CREW WORKING AHEAD
C-029	PREPARE TO STOP AHEAD

REFERENCE AIR PHOTO FROM CHILLIWACK WEBMAP



Rev.	Description	Date

Client	McElhanney Consulting Services Ltd.			Title		
Project	Transportations Preliminary Designs Chilliwack, BC			TRAFFIC MANAGEMENT PLAN Test Hole 8		
Project no.	18-7572	Drawn	DD	Design	DD	Checked
					SH	
Date	March 29, 2018	Scale	1:1000	Drawing no.	18-7572-TMP-08	